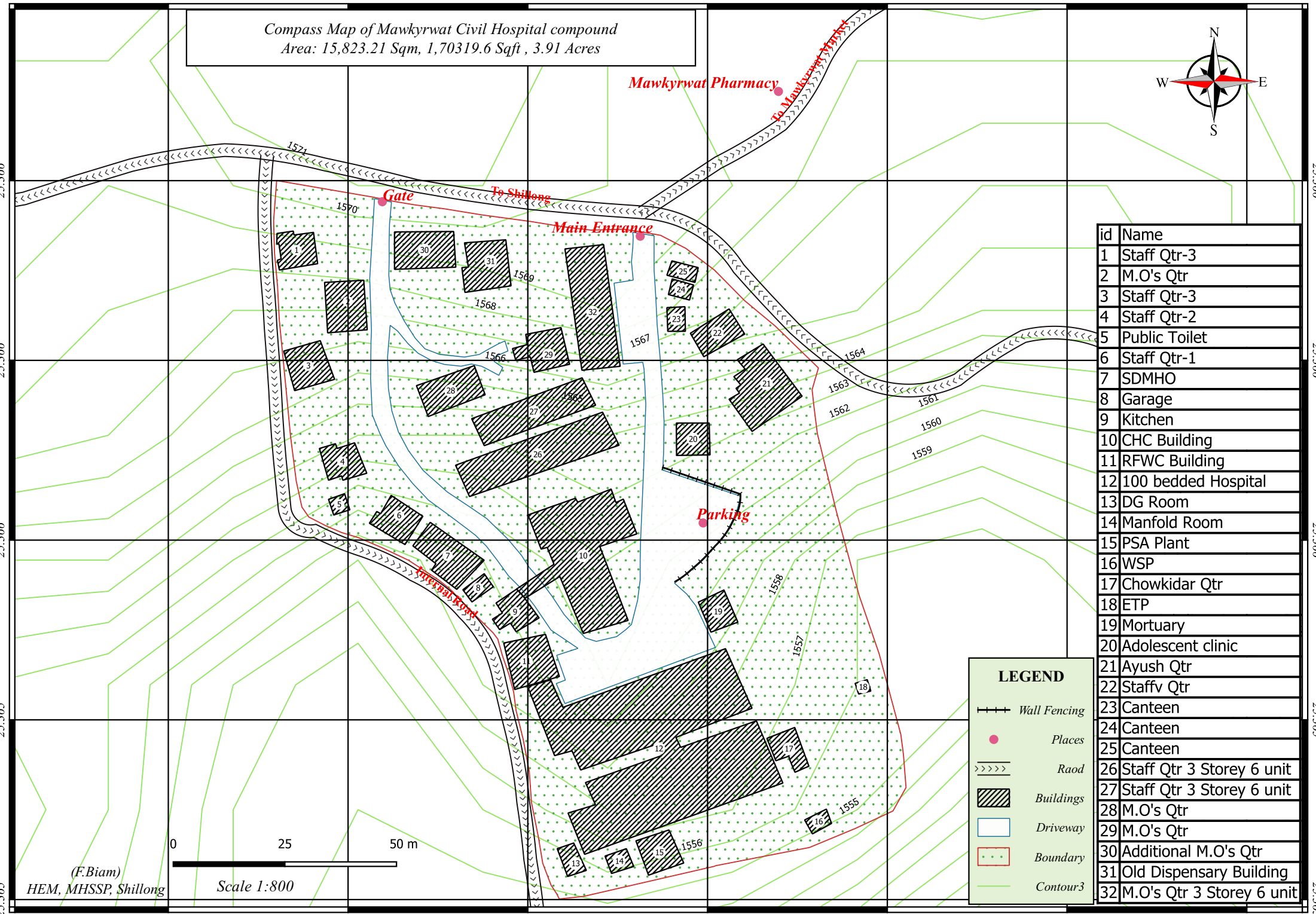
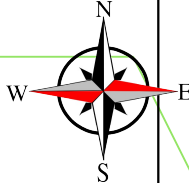



Compass Map of Mawkyrwat Civil Hospital compound  
 Area: 15,823.21 Sqm, 1,70319.6 Sqft , 3.91 Acres



id	Name
1	Staff Qtr-3
2	M.O's Qtr
3	Staff Qtr-3
4	Staff Qtr-2
5	Public Toilet
6	Staff Qtr-1
7	SDMHO
8	Garage
9	Kitchen
10	CHC Building
11	RFWC Building
12	100 bedded Hospital
13	DG Room
14	Manfold Room
15	PSA Plant
16	WSP
17	Chowkidar Qtr
18	ETP
19	Mortuary
20	Adolescent clinic
21	Ayush Qtr
22	Staffv Qtr
23	Canteen
24	Canteen
25	Canteen
26	Staff Qtr 3 Storey 6 unit
27	Staff Qtr 3 Storey 6 unit
28	M.O's Qtr
29	M.O's Qtr
30	Additional M.O's Qtr
31	Old Dispensary Building
32	M.O's Qtr 3 Storey 6 unit

**LEGEND**

- ++++ Wall Fencing
- Places
- >>>> Raod
- ▨ Buildings
- Driveway
- ... Boundary
- Contour3



Scale 1:800

(F.Biam)  
 HEM, MHSSP, Shillong

25.366

25.366

25.366

25.365

25.365

25.366

25.366

25.366

25.365

25.365

91.457

91.457

91.458

91.458

91.458

91.459

91.459

91.457

91.457

91.458

91.458

91.458

91.459

91.459